



Comune di Terenzo

PRG '98

VARIANTE PARZIALE giugno 2006 (ART.15 - L.R. 47/78)

Sindaco

D.ssa Maria Cattani

Progettisti

Arch. Pierfrancesco Lino

Arch. Daniel Damia

Arch. Paola Tagliavini

Segretario comunale

D.ssa Francesca Scarmiglia



Responsabile ufficio tecnico comunale

Geom. Silvio Pesci





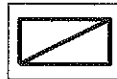



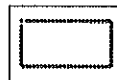






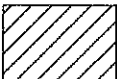


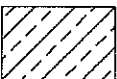

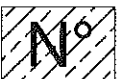













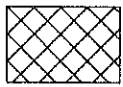


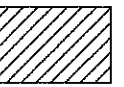





Adozione: C.C. del. n. 19 del 22-06-2006

Controdeduzione e Approvazione: C.C. del. n.31 21-10-2006







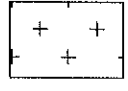
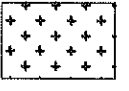


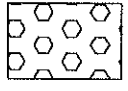



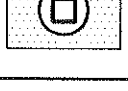

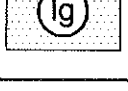

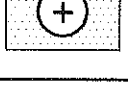

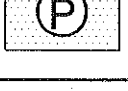



Tavola sinottica







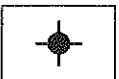






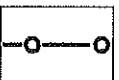
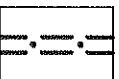











TAVOLA SINOTTICA		1:1000	1:5000
art. 14	ZONE OMOGENEE A		
art. 14	PIANO DI RECUPERO DI SELVA GROSSA E CASSIO		
art. 14.1	RESTAURO SCIENTIFICO		
art. 14.2.1	RESTAURO E RISANAMENTO CONSERVATIVO tipo A		
art. 14.2.2	RESTAURO E RISANAMENTO CONSERVATIVO tipo B		
art. 14.2.3	RIPRISTINO TIPOLOGICO		
art. 14.3.1	RISTRUTTURAZIONE EDILIZIA		
art. 14.3.2	RISTRUTTURAZIONE PARZIALE		
art. 14.3.3	RIPRISTINO TIPOLOGICO		
art. 15	TESSUTO RESIDENZIALE CONSOLIDATO		
art. 16	COMPLESSO IMMOBILIARE CAPOLUOGO		
art. 17	ZONE OMOGENEE B		
art. 18	TESSUTO RESIDENZIALE CONSOLIDATO		
art. 19	RESIDENZIALE DI COMPLETAMENTO		
Allegato art. 19	RESIDENZIALE DI COMPLETAMENTO		

		1:1000	1:5000
art. 20	VERDE PRIVATO		
art. 21	ZONE OMOGENEE C		
art. 21	RESIDENZIALE DI ESPANSIONE		
Allegato art. 21	RESIDENZIALE DI ESPANSIONE		
art. 22	LOTTIZZAZIONE IN LOCALITA' BOSCHI DI BARDONE		
art. 23	ZONE OMOGENEE D		
art. 24	ZONE PRODUTTIVE DI COMPLETAMENTO		
art. 25	ZONE PRODUTTIVE DI ESPANSIONE		
art. 25.1	ZONE PRODUTTIVE DI ESPANSIONE A BASSO IMPATTO AMBIENTALE		
art. 26	ZONE TURISTICO-RICETTIVE		
art. 27	ZONE OMOGENEE E		
art. 28 g	EDIFICI DI VALORE STORICO AMBIENTALE		
art. 28 l	NUCLEI ISOLATI - La Perdella, Case di Leoni, I Laghi, Case Castellani		
art. 29	ZONE AGRICOLE NORMALI		

		1:1000	1:5000
art. 30	ZONE AGRICOLE DI RISPETTO DELL'ABITATO		
art. 31	ZONE AGRICOLE DI SALVAGUARDIA ECOLOGICO-AMBIENTALE		
art. 32	SISTEMA FORESTALE E BOSCHIVO		
art. 33	ZONA DI TUTELA NATURALISTICA		
art. 34	ZONE DI PARTICOLARE INTERESSE PAESAGGISTICO-AMBIENTALE		
art. 35	ZONE DI TUTELA DEI CARATTERI AMBIENTALI DEI CORSI D'ACQUA		
	PIANO TERRITORIALE PAESISTICO REGIONALE ART.17 "ZONE DI TUTELA DEI CARATTERI AMBIENTALI DI LAGHI, BACINI E CORSI D'ACQUA"		
	PIANO TERRITORIALE PAESISTICO REGIONALE ART.18 "INVASI ED ALVEI DI LAGHI, BACINI E CORSI D'ACQUA"		
	PIANO TERRITORIALE PAESISTICO REGIONALE ART.34 "TUTELA DEI CORSI D'ACQUA NON INTERESSATI DALLE DELIMITAZIONI DEL PRESENTE PIANO"		
art. 35 bis	ZONE DI TUTELA DEI CORPI IDRICI SUPERFICIALI E DEL SOTTOSTANTE ACQUIFERO (ALVEO FIUME TARO, TORRENTE BAGANZA, TORRENTE SPORZANA)		
art. 35 ter	SUBSISTEMA RISCHI NATURALI		
	FASCIA A DI DEFLUSSO		
	FASCIA B DI DEFLUSSO		
	FASCIA C DI DEFLUSSO		
art. 36	ZONE DI INTERESSE ARCHEOLOGICO		

art. 37	ZONE OMOGENEE F	1:1000	1:5000
art. 38	RISERVA NATURALE DEL MONTE PRINZERA		
art. 39	ZONE DI FRUIZIONE PUBBLICA		
art. 39 bis	PROGETTO DI TUTELA "SALTI DEL DIAVOLO"		
art. 40	ZONE PER SERVIZI TECNOLOGICI		
art. 41	ZONE CIMITERIALI		
art. 41	ZONE DI RISPETTO CIMITERIALE		
art. 42	ZONE OMOGENEE G		
art. 43	ZONE A VERDE PUBBLICO		
	ZONE A VERDE PUBBLICO DESTINATE ALLA PRATICA SPORTIVA		
art. 44	ZONE PER ATTREZZATURE SCOLASTICHE		
art. 45	ZONE PER ATTREZZATURE D'INTERESSE COMUNE		
art. 46	ZONE PER ATTREZZATURE RELIGIOSE		
art. 47	ZONE PER PARCHEGGI PUBBLICI		
art. 48	ZONE H		
art. 49	ZONE DESTINATE ALLA VIABILITA'		

		1:1000	1:5000
art. 49	FASCE DI RISPETTO STRADALE		
art. 50	ZONA FERROVIARIA E FASCIA DI RISPETTO FERROVIARIO		
	ZONE SPECIALI		
art. 51	IMPIANTI DI DISTRIBUZIONE DEL CARBURANTE		
art. 52	LA FORNACE		
	FASCE DI TUTELA ECOLOGICA		
art. 53	LINEE ELETTRICHE - FASCE DI RISPETTO		
art. 54	ZONE DI TUTELA ASSOLUTA DEI PUNTI DI CAPTAZIONE ACQUE DESTINATE AL CONSUMO UMANO		
art. 55	ZONE DI RISPETTO DEI PUNTI DI CAPTAZIONE ACQUE DESTINATE AL CONSUMO UMANO		
art. 55	ZONE DI TUTELA DI SORGENTI DI POTENZIALE ACQUEDOTTISTICO		
art. 55	AREE DI SALVAGUARDIA DI SORGENTI DI POTENZIALE ACQUEDOTTISTICO		
art. 56	AREA DI RISERVA DELLE ACQUE		
art. 58	AREE DISCIPLINATE DAL PIANO DELLE ATTIVITA' ESTRATTIVE		
art. 60	VEDI ALLEGATO		
	PERIMETRO DEL TERRITORIO URBANIZZATO		

ALLEGATO TAVOLA SINOTTICA		1:1000	1:5000
art. 60	AREE CARATTERIZZATE DA FENOMENI DI DISSESTO IDROGEOLOGICO E DA INSTABILITA' GEOLOGICA POTENZIALE		
art. 60.1	MOVIMENTI GRAVITATIVI IN ATTO		
art. 60.2	AREA CALANCHIVA O SUB-CALANCHIVA		
art. 60.3	MOVIMENTI GRAVITATIVI QUIESCENTI		
art. 60.4	PALEOFRANA		
	CONFINI AMMINISTRATIVI		
	CENTRO ABITATO		
	CENTRO STORICO		
	LIMITE AMMINISTRATIVO	